# OMB Request
# Possible Conveyance Parcels

## South Carolina
## Sumter National Forest

***Final Selections***
***Submitted to WO 02/07/06***

| Forest | State | Tract Number | County | GIS Acres |
|---|---|---|---|---|
| Sumter | SC | E-416 | Chester | 273.09 |
| Sumter | SC | L-131 | Edgefield | 144.86 |
| Sumter | SC | L-157 | Edgefield | 103.06 |
| Sumter | SC | L-193 | Edgefield | 84.71 |
| Sumter | SC | L-270 | Edgefield | 160.71 |
| Sumter | SC | L-317 | Edgefield | 185.49 |
| Sumter | SC | E-279 | Fairfield | 36.32 |
| Sumter | SC | E-6 | Laurens | 9.26 |
| Sumter | SC | L-220Aj | McCormick | 75.31 |
| Sumter | SC | L-338 | McCormick | 373.36 |
| Sumter | SC | L-367 | McCormick | 80.90 |
| Sumter | SC | L-67a | McCormick | 117.07 |
| Sumter | SC | L-79 | McCormick | 19.59 |
| Sumter | SC | P-1106 | Oconee | 97.08 |
| Sumter | SC | P-117 | Oconee | 72.69 |
| Sumter | SC | P-1172 | Oconee | 128.94 |
| Sumter | SC | P-1455 | Oconee | 335.82 |
| Sumter | SC | P-466c | Oconee | 36.23 |
| Sumter | SC | P-779a | Oconee | 151.54 |
| Sumter | SC | P-779a-I | Oconee | 4.43 |
| Sumter | SC | P-870 | Oconee | 241.57 |
| Sumter | SC | P-878 | Oconee | 12.21 |
| Sumter | SC | P-886 | Oconee | 152.54 |
| Sumter | SC | L-357 | Saluda | 71.37 |
| Sumter | SC | E-126 | Union | 273.63 |
| Sumter | SC | E-21 | Union | 220.99 |
| Sumter | SC | E-363b | Union | 96.13 |
| | | | | **3558.90** |

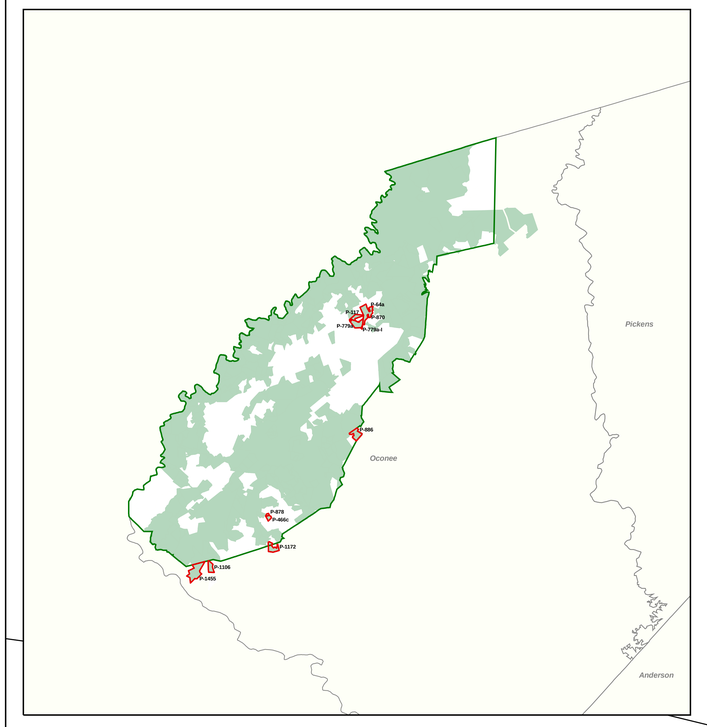


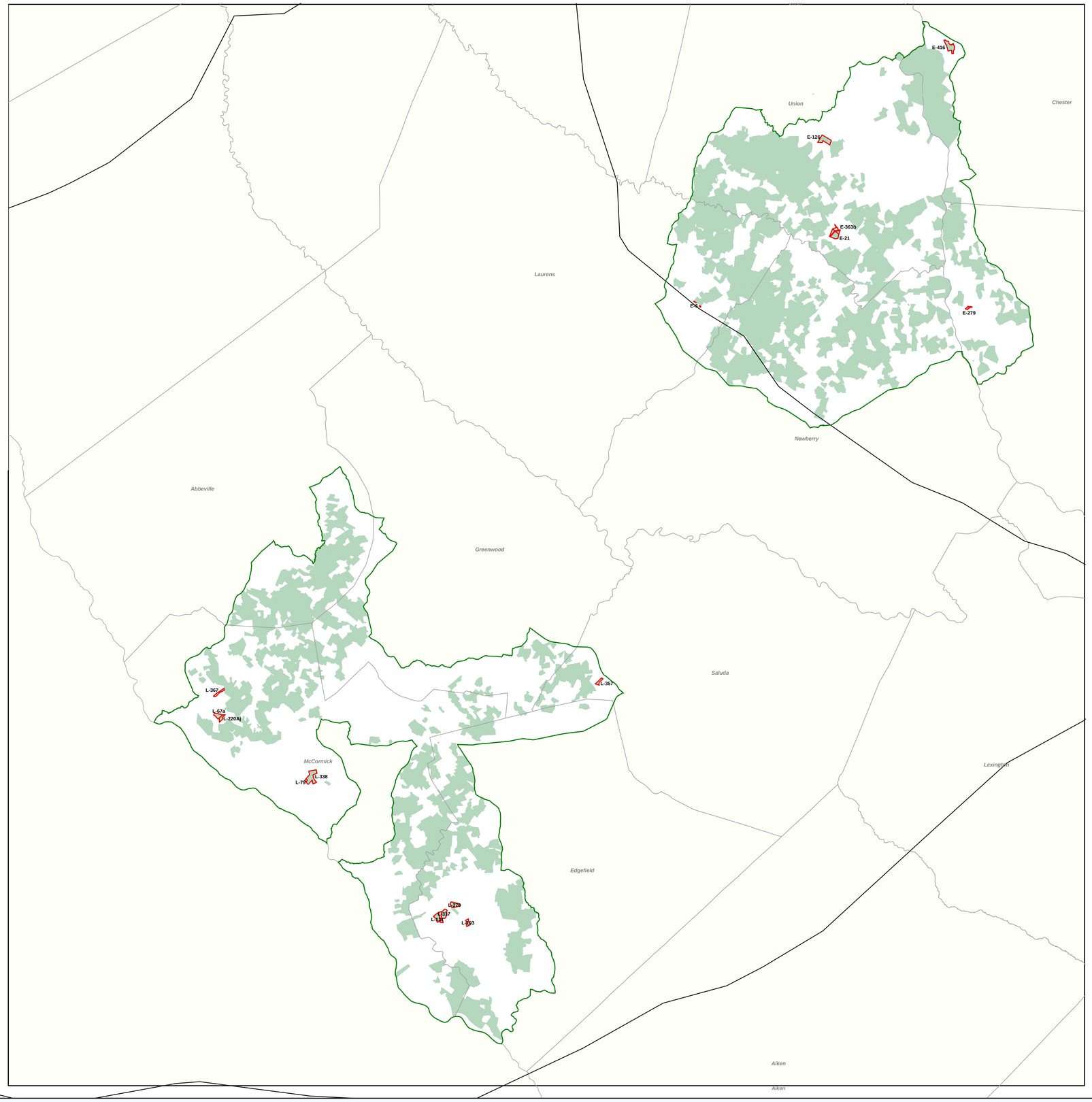


## Legend

- Forest Boundary
- County
- Possible Conveyance parcels
- Forest Service lands
- Non NFS lands

®

*1 inch equals 3 miles*

**Disclaimer**: All parcels shown are subject to change without prior notification. Reported acreage for parcels are approximate and are subject to change. The Forest Service does not warrant the current condition of title for parcels listed. Outstanding right s and restrictions may encumber the title to any or all of the subject parcels.
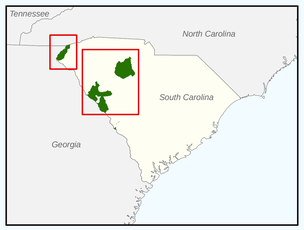
While every precaution has been taken to insure consistency between the spreadsheet, map product, and Forest Service ownership, discrepancy between the data sets may occur.
Please report any errors in our parcel in formation or feedback to SRS_land_sales@fs.fed.us